
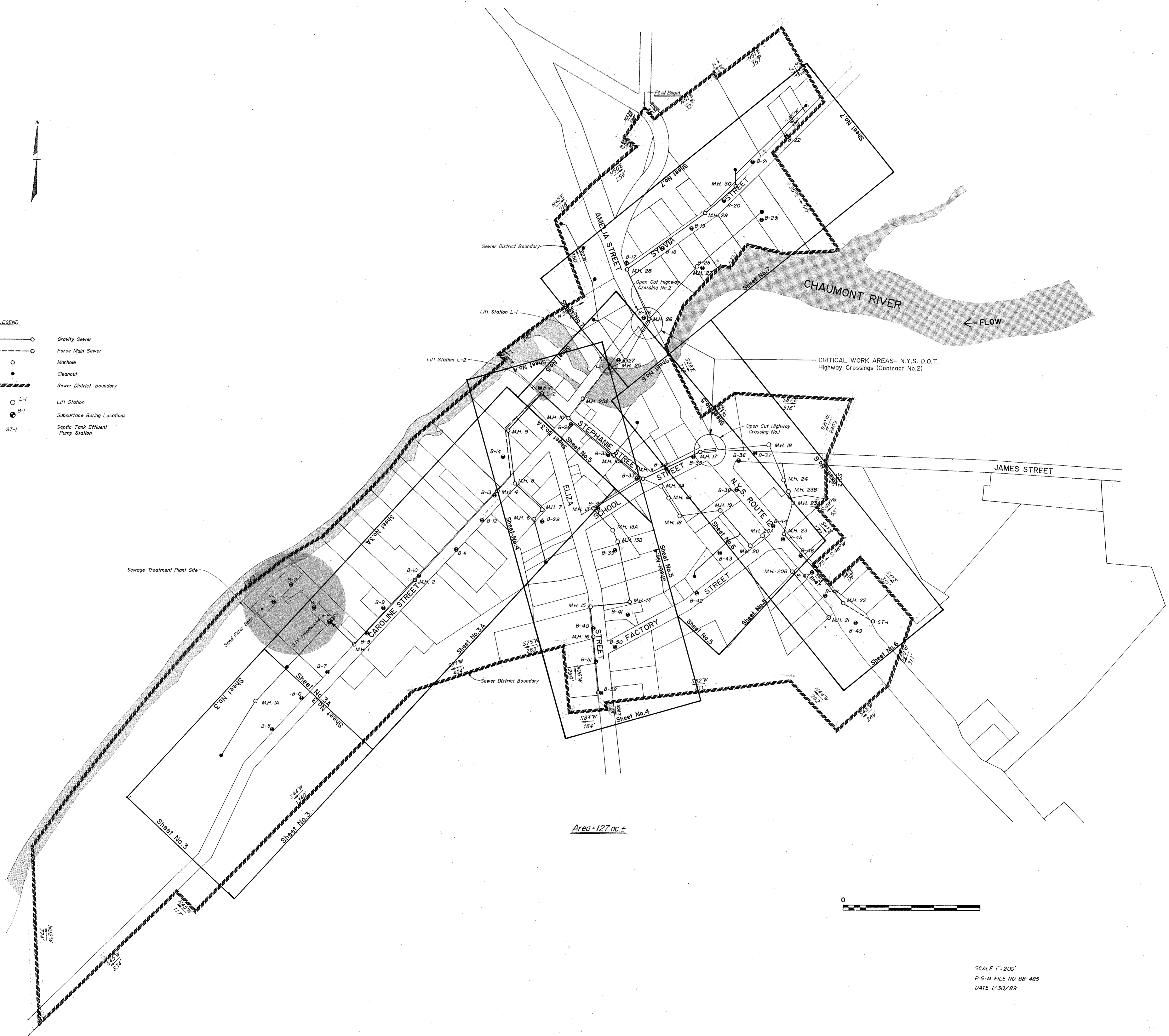
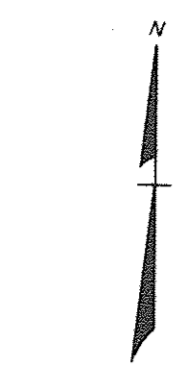


- LEGEND**
- Gravity Sewer
 - Force Main Sewer
 - Manhole
 - Cleanout
 - ▬ Sewer District Boundary
 - L-1 Lift Station
 - B-1 Subsurface Boring Locations
 - ST-1 Septic Tank Effluent Pump Station



SCALE 1"=200'
 P.G.M. FILE NO. 88-485
 DATE 1/30/89

WASTEWATER COLLECTION SYSTEM MAP

TOWN of CLAYTON
 HAMLET of DEPAUVILLE
 COUNTY of JEFFERSON
 STATE of NEW YORK

REVISIONS

1) 11/7/89, S.J. Cheever
2) 1/10/90 T.F.T.
4) 5/2/90 T.F.T.
5) 11/6/90, S.J.C.

THE CONTRACTOR SHALL VERIFY ALL DIMENSIONS AT THE SITE & PROMPTLY NOTIFY THE ENGINEER IN WRITING OF ANY DISCREPANCIES.

Drawn By: T.F.T. Checked By: J.T. Bernier

Scale: As Noted Date: 2/27/89

File No: 87-080

Sheet No:

FIGURE I-2



BERNIER · PECK · GOZALKOWSKI · CARR
 engineers · designers · planners